






BAREFOOT LAKES

St. Vrain Lakes Metropolitan Districts

St. Vrain Lakes District Map + Director's Parcels

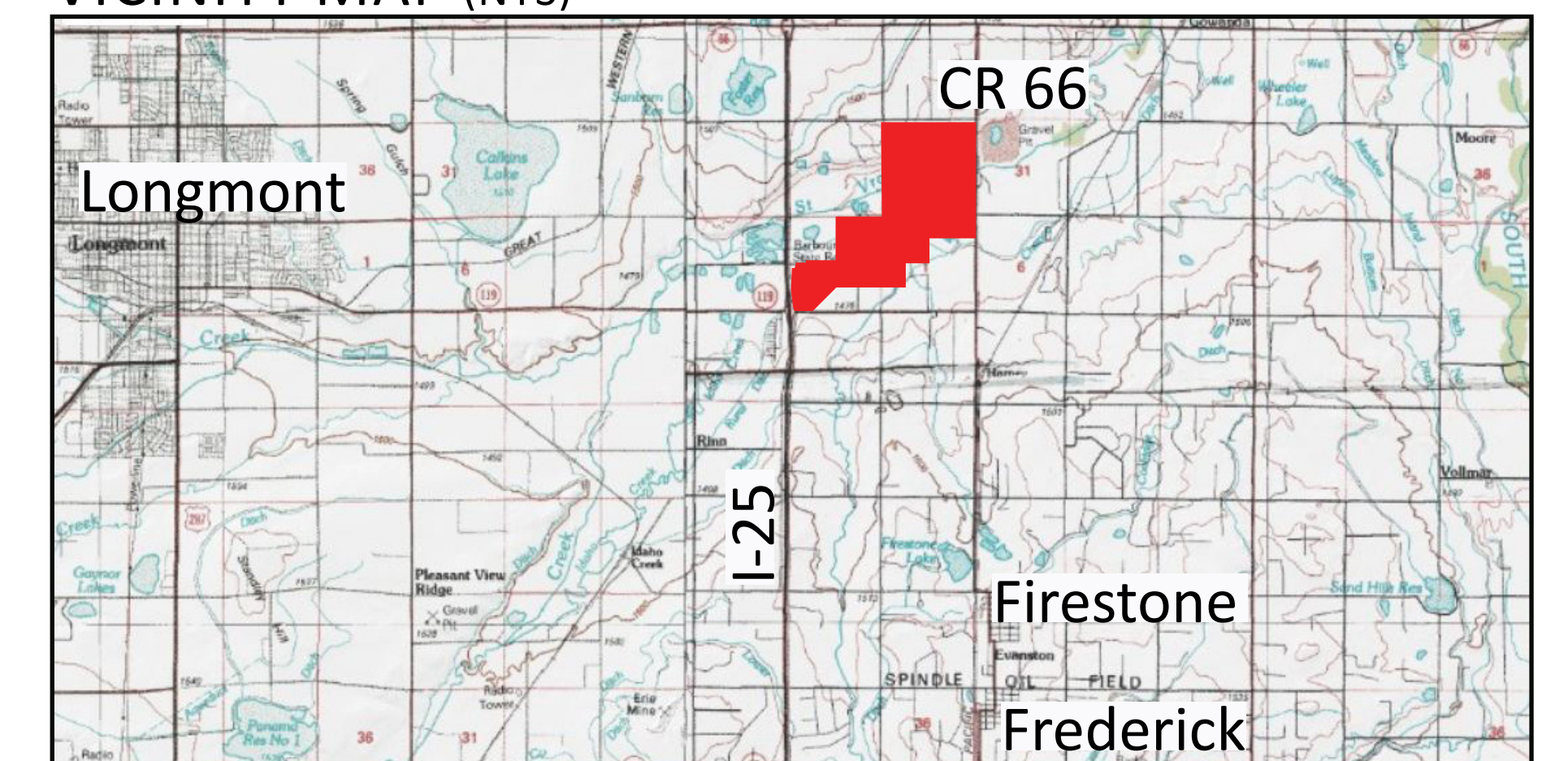
Section 25, 35 & 36 - Township 3 North
 Range 68 West
 City of Firestone
 County of Weld
 State of Colorado

LEGEND:

-  Section Corner
-  St. Vrain Lakes Metro District No. 1 (Service District)
-  St. Vrain Lakes Metro District No. 2 (Financing District)
-  St. Vrain Lakes Metro District No. 3 (Financing District)
-  St. Vrain Lakes Metro District No. 4 (Financing District)

ST. VRAIN LAKES METRO DISTRICT LAND DISTRIBUTION TABLE			
Parcel	SF	AC	% of Total
Metro District No. 1	9,212,885	211.5	16.1%
Metro District No. 2	21,602,860	495.9	37.7%
Metro District No. 3	13,366,419	306.9	23.3%
Metro District No. 4	13,133,684	301.5	22.9%
Total:	57,315,848	1,315.8	100.0%

VICINITY MAP (NTS)



AUGUST 21, 2020

Prepared For:



Prepared By:

